




ZONING MAP OF THE TOWN OF OTIS



ZONING DISTRICTS:

-  R-40 RESIDENTIAL
-  Y-1 VILLAGE
-  FP FLOODPLAIN

SYMBOLS:

-  WATER COURSE
-  OPEN WATER

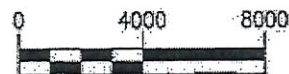
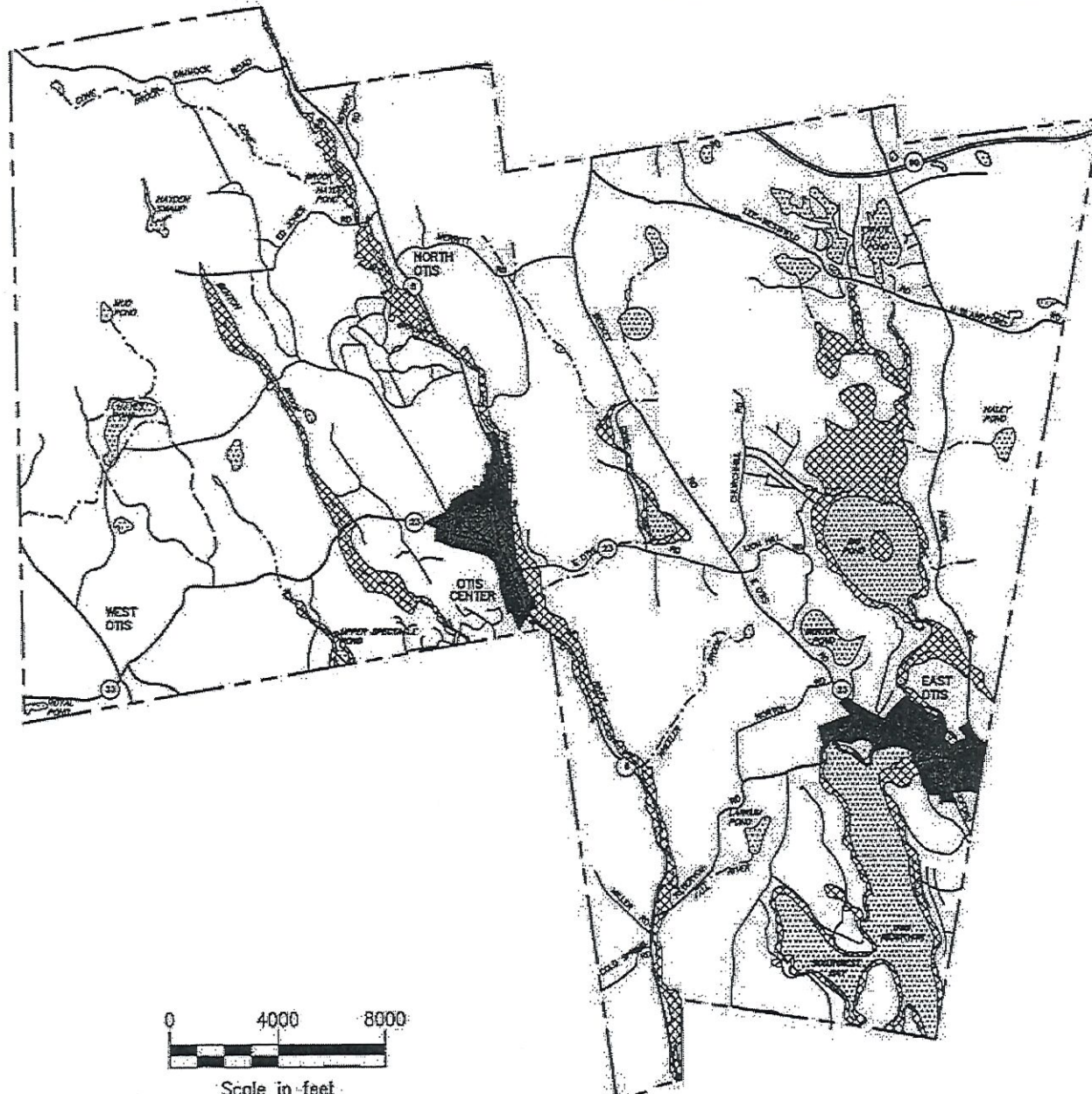
JUNE 1998



**CLOUGH, HARBOUR
& ASSOCIATES LLP**
ENGINEERS, SURVEYORS, PLANNERS
& LANDSCAPE ARCHITECTS

171 PARK AVENUE - WEST SPRINGFIELD MASS. - 01090
P.O. BOX 626 413-746-0796

CHA Project No. 7183
STATEWIDE PLANNING DIVISION, INC.
MASSACHUSETTS



Scale in feet